



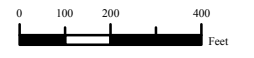


Dauner/Martin Sanctuary Trail Guide

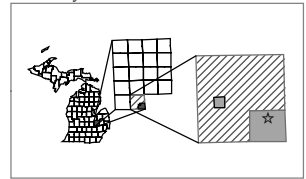
Michigan Nature Association - No. 148

-  Trail Network
-  Wetlands
-  Sanctuary Boundary
-  0.40 Distance in Miles

The Dauner/Martin Sanctuary is located in Fenton, Michigan. Totalling approximately 150 acres, the sanctuary contains nearly 4.3 miles of trails.



Sanctuary Locator



Notes:
 This map of the Dauner/Martin Sanctuary trails was prepared by North Arrow Technologies, Inc. (NAT) of Fenton, Michigan for the Michigan Nature Association. NAT created the trails by utilization of global positioning systems - various trail locations were generalized for mapping purposes. Background map data (aerial photography, sanctuary boundary, wetlands) were provided by the City of Fenton GIS Program.

NORTH ARROW TECHNOLOGIES, INC.
 Geographic Information Systems - Global Positioning System
 Environmental Analysis - Digital Mapping - Infrared Aerial Surveys
 (810) 714-3326

